



## Key Indicator – 4.3 IT Infrastructure

### 4.3.1

#### Images of LCD Projector Rooms



***GOVT. M. H. COLLEGE OF HOME SCIENCE  
AND SCIENCE FOR WOMEN, JABALPUR  
SESSION 2019-20 TO 2023-24***



Jabalpur, Madhya Pradesh, India  
5W6G+GR6 Govt MH college, Napier Town, Jabalpur, Madhya Pradesh 482002, India  
Lat 23.161373°  
Long 79.926268°  
28/08/24 01:16 PM GMT +05:30

**Room No. 121**  
**Department of Chemistry**



Jabalpur, Madhya Pradesh, India  
5W6G+GR6 Dev Book And Steshnri, Govt MH college, Napier Town, Jabalpur, Madhya Pradesh 482002, India  
Lat 23.161623°  
Long 79.926276°  
28/07/24 12:42 PM GMT +05:30

**Room No. 124**  
**Department of Food & Nutrition**



**Room No. 204**  
**CPE LAB -2**



Jabalpur, Madhya Pradesh, India  
5W6G+GR6 Govt MH college, Napier Town, Jabalpur, Madhya Pradesh 482002, India  
Lat 23.161219°  
Long 79.926211°  
23/08/24 12:21 PM GMT +05:30

**Room No. 216**  
**Department of Clothing & Textile**





**Room No. 219**  
**Department of Mathematics & Computer Science**



**Room No. 223**  
**Department of Mathematics & Computer Science**



**Room No. 229**  
**Department of Clothing & Textile**



**Room No. 227**  
**Department of Chemistry**



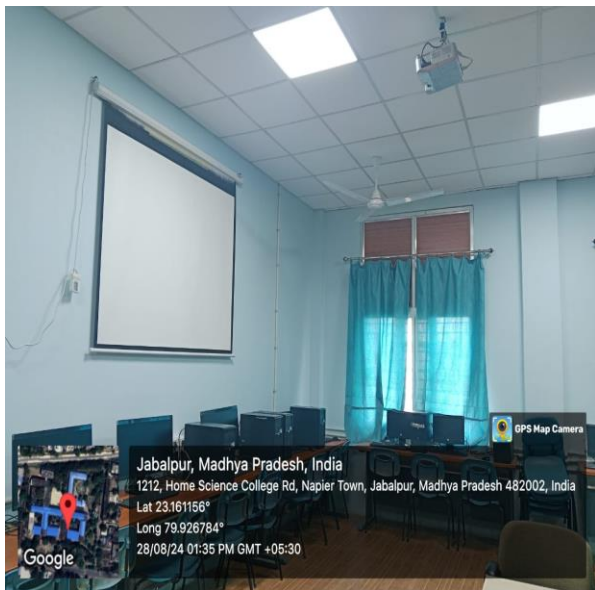
Jabalpur, Madhya Pradesh, India  
5W6G+GR6 Govt MH college, Napier Town, Jabalpur, Madhya Pradesh 482002, India  
Lat 23.161193°  
Long 79.926092°  
28/08/24 01:32 PM GMT +05:30

**Room No. 230**  
**Department of Physics**




Jabalpur, Madhya Pradesh, India  
5W6G+GR6, Napier Town, Jabalpur, Madhya Pradesh 482002, India  
Lat 23.161055°  
Long 79.926979°  
28/08/24 01:35 PM GMT +05:30

**Room No. 306**  
**Department of Language**



Jabalpur, Madhya Pradesh, India  
1212, Home Science College Rd, Napier Town, Jabalpur, Madhya Pradesh 482002, India  
Lat 23.161156°  
Long 79.926784°  
28/08/24 01:35 PM GMT +05:30

**Room No. 307**  
**Department of Language**



Jabalpur, Madhya Pradesh, India  
5W6G+GR6 Govt MH college, Napier Town, Jabalpur, Madhya Pradesh 482002, India  
Lat 23.161156°  
Long 79.926784°  
28/08/24 01:35 PM GMT +05:30


**Room No. 324**  
**Department of Zoology**





Jabalpur, Madhya Pradesh, India  
5W6G+GR6 Dev Book And Steshnri, Govt MH college, Napier Town, Jabalpur, Madhya Pradesh 482002, India  
Lat 23.161722°  
Long 79.926291°  
28/08/24 03:53 PM GMT +05:30

**Room No. 329**  
**Department of Microbiology**



Jabalpur, Madhya Pradesh, India  
5W6G+GR6 Govt MH college, Napier Town, Jabalpur, Madhya Pradesh 482002, India  
Lat 23.161202°  
Long 79.925969°  
28/08/24 02:50 PM GMT +05:30

**Room No. 333**  
**Department of Zoology**



Jabalpur, Madhya Pradesh, India  
5W6H+6FC, near to home Science College road, Napier Town, Jabalpur, Madhya Pradesh 482002, India  
Lat 23.16092°  
Long 79.927741°  
28/08/24 12:49 PM GMT +05:30

**Department of Human Development**



Jabalpur, Madhya Pradesh, India  
5W6G+2RQ, Napier Town, Jabalpur, Madhya Pradesh 482002, India  
Lat 23.16055°  
Long 79.927213°  
28/08/24 12:54 PM GMT +05:30

**Department of Human Development**



Jabalpur, Madhya Pradesh, India  
5W6H+8FC, near to home Science College road, Napier Town, Jabalpur, Madhya Pradesh  
482002, India  
Lat 23.160758°  
Long 79.927693°  
28/08/24 12:54 PM GMT +05:30

GPS Map Camera

Department of Resource Management



Jabalpur, Madhya Pradesh, India  
5W6G+8R9 Dev Book And Steshnri, Govt MH college, Napier Town, Jabalpur, Madhya Pradesh  
482002, India  
Lat 23.161525°  
Long 79.926128°  
28/08/24 01:26 PM GMT +05:30

GPS Map Camera

Room No. 227  
Department of Mathematics

*Nandita Sarkar*  
Dr. Nandita Sarkar  
PRINCIPAL  
Govt. M.H. College of Home Science & Science for Women  
Jabalpur (M.P.)